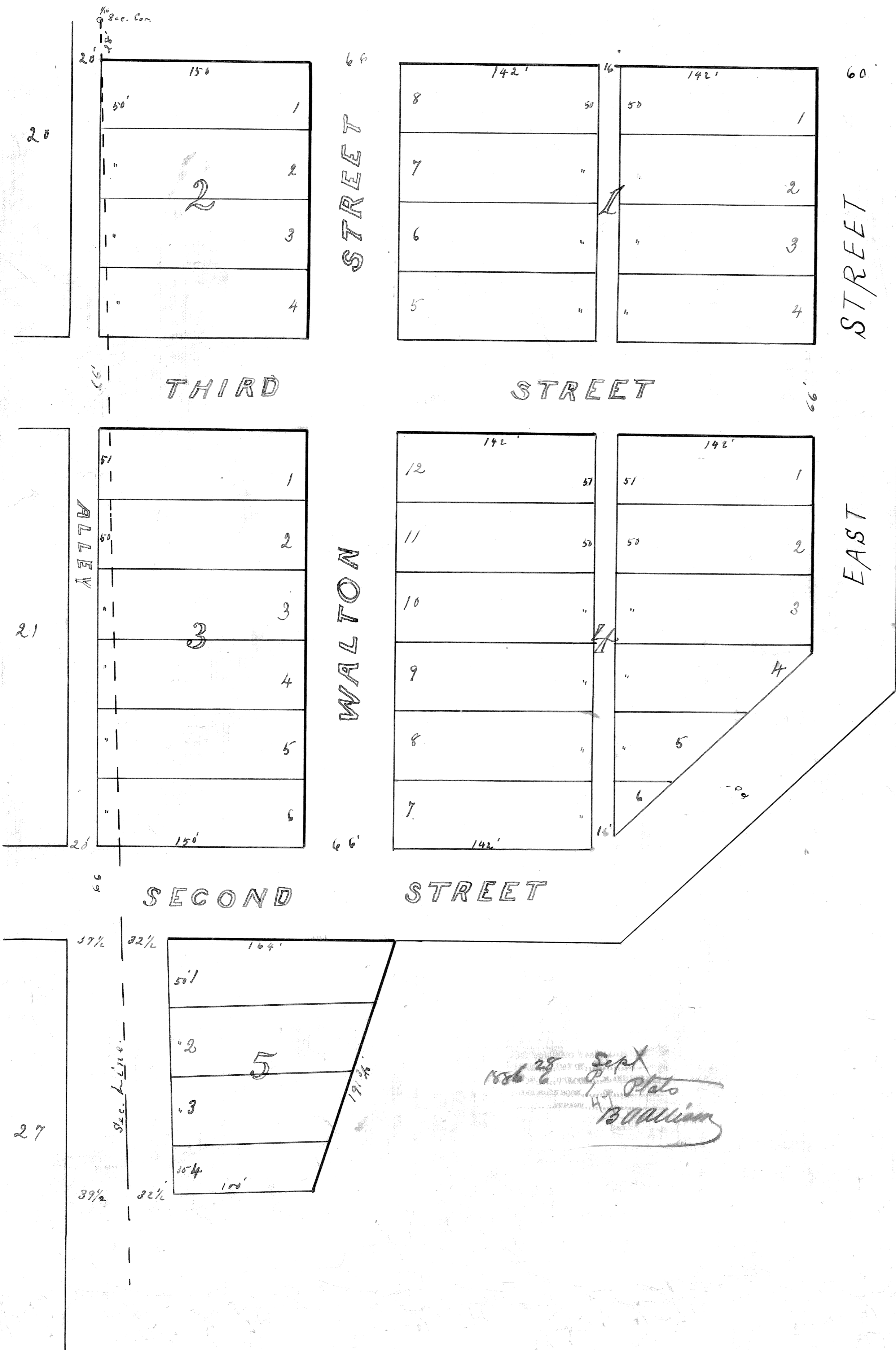
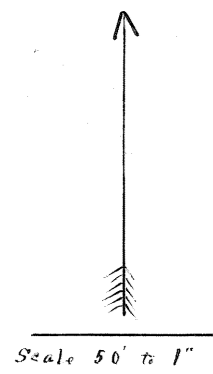


Fair View Addition

TO

MARQUETTE



Fair View Addition to Marquette is located on the South West Quarter (14) of the South West Quarter (14) of Section Twenty Four (24) Town Seventeen (17) Range Five (5) and a strip of land off of the East side of the South East Quarter (14) of the South East Quarter (14) of Section Twenty Three (23) Town Seventeen (17) Range Five (5) lying East of the original town site of Marquette. The initial point is on the Section line Twenty Eight (28) feet South of the One Sixteenth (1/16) Section corner between the South East Quarter (14) of Section Twenty Three (23) and the South West Quarter (14) of Section Twenty Four (24) of said Town Seventeen (17) and is the North West corner of Block Two (2).

Second Street and Third Street connect with and are continuations of the streets bearing the same names in the Town of Marquette. The Addition is divided into Lots, Blocks, Streets and Alleys as shown by the foregoing Plat.

I hereby certify that the foregoing Plat and Notes are correct and conform strictly to the survey made by me on the 31st day of August 1886

A. Bass
Surveyor

Know all Men by these Presents that I, Eric Erickson am the present owner of the land on which Fair View Addition to Marquette is located as shown by the foregoing Plat and Notes, and that the disposition of the same is in accordance with my design and instruction. Witness my hand at Marquette this 27th day of Sept. 1886

Eric Erickson


State of Kansas }
McPherson County }

Be it remembered on this 27th day of Sept 1886 before me a Notary Public in and for the County and State aforesaid personally appeared Eric Erickson who is personally known to me to be the same person who executed the foregoing instrument of writing and duly acknowledged the execution of the same.

In testimony whereof I have hereunto set my hand and affixed my Notarial Seal the day and year last above written

Commission expires September 15th 1890

A. H. Russell
Notary Public



In location of East Street North of Third Street see Misc 2887 pg 613.